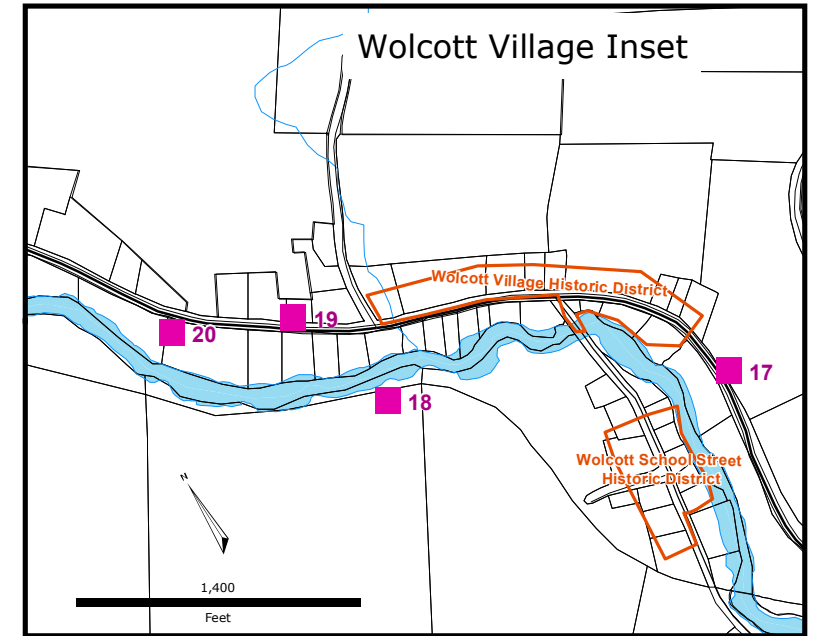
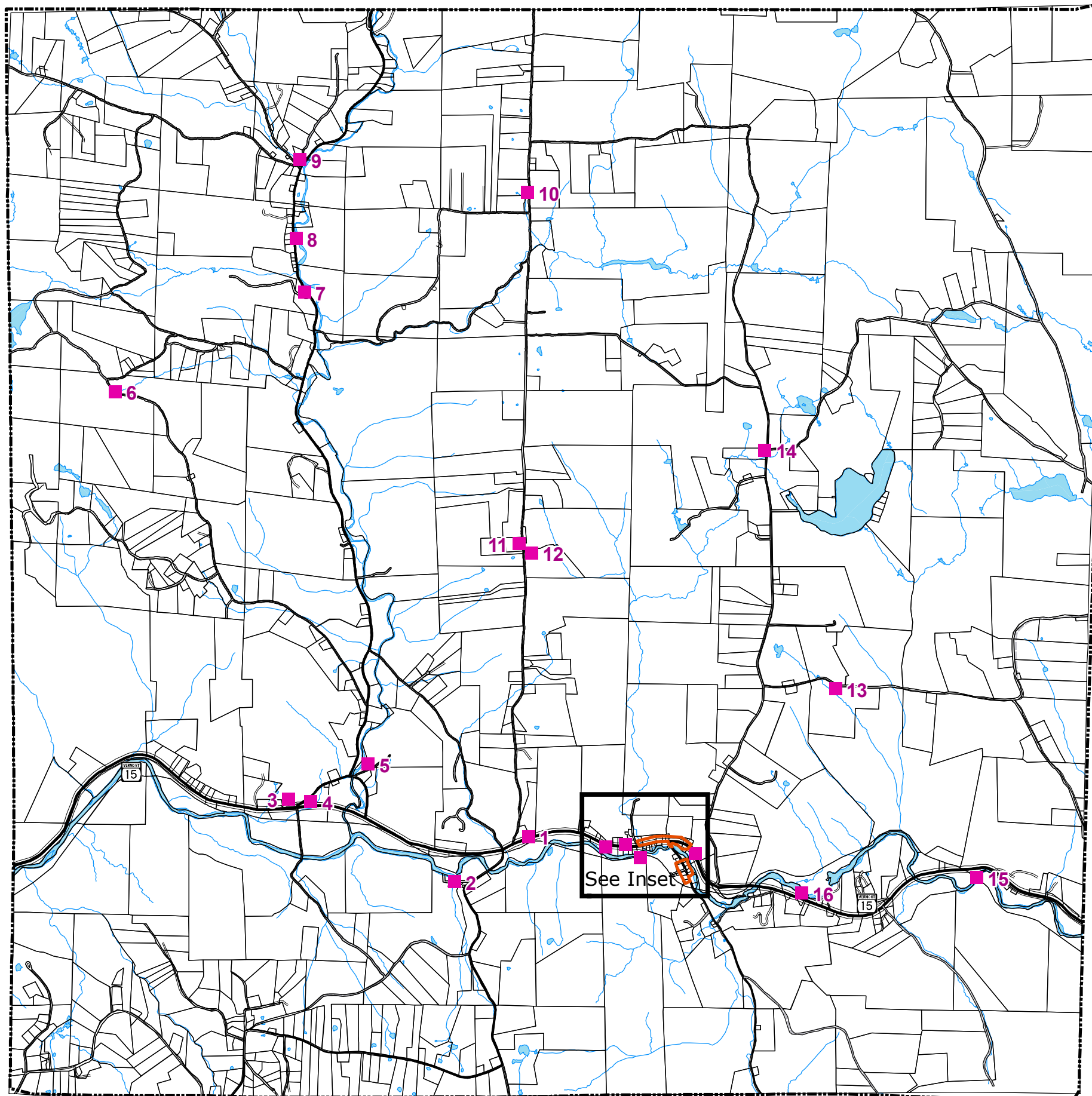


# Historic Resources Map

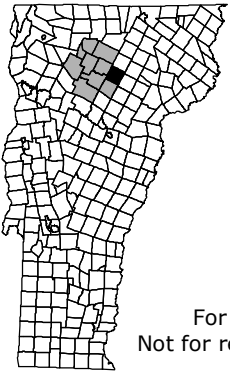
Wolcott, Vermont

Town Plan




 Historic Site  
\*See town plan for more info

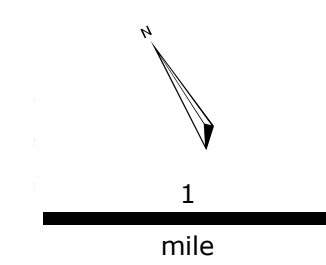
 Historic District



Traverse Mercator,  
VT State Plane,  
Meters, NAD83



For planning purposes only.  
Not for regulatory interpretation.



SOURCES:  
HISTORIC SITES: Digitized by LCPC, 2007.  
POLITICAL BOUNDARIES: 1:24000 USGS Quadrangles, VCGI, 1991.  
ROADS: 1:5000 E-911 Road Data, 2004.  
SURFACE WATER: On-screen digitized from 1:5000 digital orthophotos using USGS 7 1/2' quadrangles and 1:20000 color infrared aerial photography as additional source material, VCGI for VHD-USGS, 2001.

Lamoille County  
Planning Commission  
GIS Service Center  
**Municipal Planning**

LCPC  
632 LaPorte Road  
Morrisville, VT 05661  
802.888.4548 f 802.888.6938  
karyl@lpcvt.org  
www.lpcvt.org  
KMF 8/7/2007