






# Transportation Map

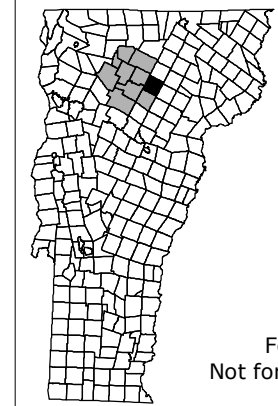
Wolcott, Vermont

## Town Plan

### Road Class

-  US/VT Route
-  Class 2 Road
-  Class 3 Road
-  Class 4 Road
-  Private Road

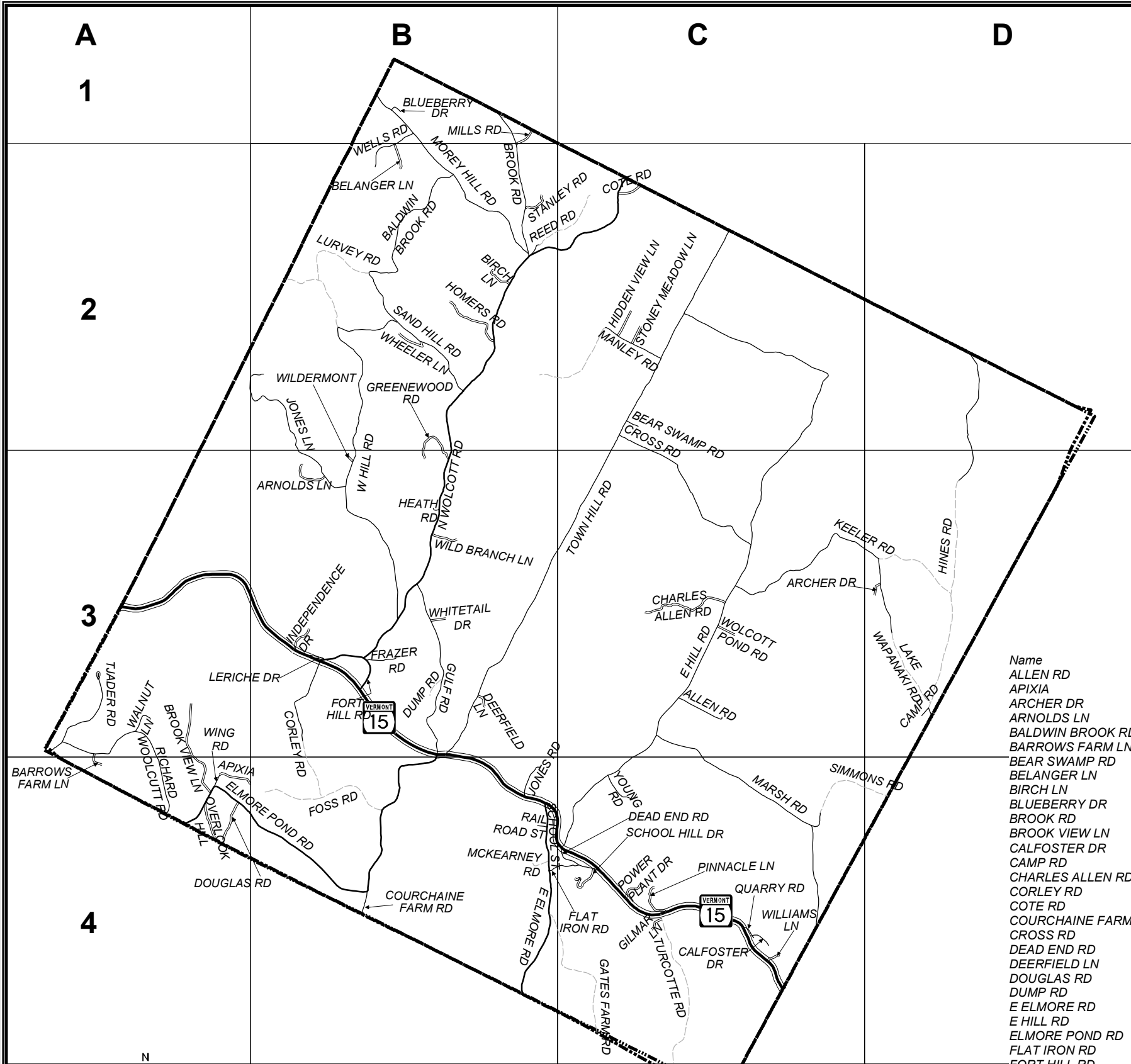
SOURCES:  
 POLITICAL BOUNDARIES: 1:24000 USGS Quadrangles, VCGI, 1991.  
 ROADS: 1:5000 E-911 Road Data, 2004.  
 SURFACE WATER: On-screen digitized from 1:5000 digital orthophotos using USGS 7 1/2' quadrangles and 1:20000 color infrared aerial photography as additional source material, VCGI for VHD-USGS, 2001.



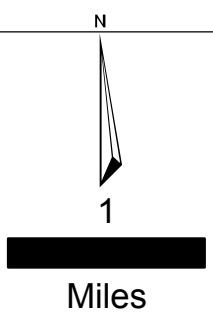
Transverse Mercator,  
 VT State Plane,  
 Meters, NAD83



For planning purposes only.  
 Not for regulatory interpretation.



Name	Key	Name	Key
JONES LN	A 2-B 3	JONES LN	A 2-B 3
ALLEN RD	C 3	KEELER RD	B 4
APIXIA	A 4	LAKE WAPANAKI RD	C 3-D 3
ARCHER DR	D 3	LERICHE DR	D 3
ARNOLDS LN	B 3	LURVEY RD	B 3
BALDWIN BROOK RD	B 2	MARSH RD	B 2
BARROWS FARM LN	A 3-4	MCKEARNEY RD	B 2-C 2
BEAR SWAMP RD	C 2	MILLS RD	C 3-C 4
BELANGER LN	B 2	OVERLOOK HILL	B 4
BIRCH LN	B 2	PINNACLE LN	B 1-2
BLUEBERRY DR	B 1	POWER PLANT DR	B 1-2
BROOK RD	B 1-2	QUARRY RD	B 2-C 2
BROOK VIEW LN	A 3-A 4	RAIL ROAD ST	A 4
CALFOSTER DR	C 4	REED RD	C 4
CAMP RD	D 3	RICHARD WOOLCUTT RD	C 4
CHARLES ALLEN RD	C 3	ROUTE 15	B 2-C 2
CORLEY RD	B 3-4	SAND HILL RD	A 3-4
COTE RD	C 2	SCHOOL HILL DR	B 2
COURCHAINE FARM RD	B 4	SCHOOL ST	C 4
CROSS RD	C 2-3	SIMMONS RD	B 4
DEAD END RD	C 4	STANLEY RD	C 4-D 4
DEERFIELD LN	B 3	STONEY MEADOW LN	B 2
DOUGLAS RD	A 4	TH 9	C 2
DUMP RD	B 3	TJADER RD	B 1
E ELMORE RD	B 4	TOWN HILL RD	A 3
E HILL RD	C 2-4	TURCOTTE RD	B 3-C 3
ELMORE POND RD	A 4-B 4	W HILL RD	C 4
FLAT IRON RD	B 4-C 4	WALNUT LN	B 2-B 3
FORT HILL RD	B 3	WELLS RD	A 3
FOSS RD	B 4	WHEELER LN	B 1-2
FRAZER RD	B 3	WHITETAIL DR	B 2
GATES FARM RD	B 4-C 4	WILD BRANCH LN	B 3
GATES FARM RD	B 4-C 4	WILDERMONT	B 3
GREENWOOD RD	B 2-B 3	WILLIAMS LN	C 4
GULF RD	B 3	WING RD	A 4
HEATH RD	B 3	WOLCOTT POND RD	C 3
HIDDEN VIEW LN	C 2	YOUNG RD	C 4
HINES RD	D 2-3		
HOMERS RD	B 2		
INDEPENDENCE DR	B 3		



**Lamoille County  
 Planning Commission  
 GIS Service Center  
 Municipal Planning**

LCPC  
 632 LaPorte Road  
 Morrisville, VT 05661  
 802.888.4548 f 802.888.6938  
 karyl@lcpvvt.org  
 www.lcpvvt.org  
 KMF 8/25/2007